

22"

17"

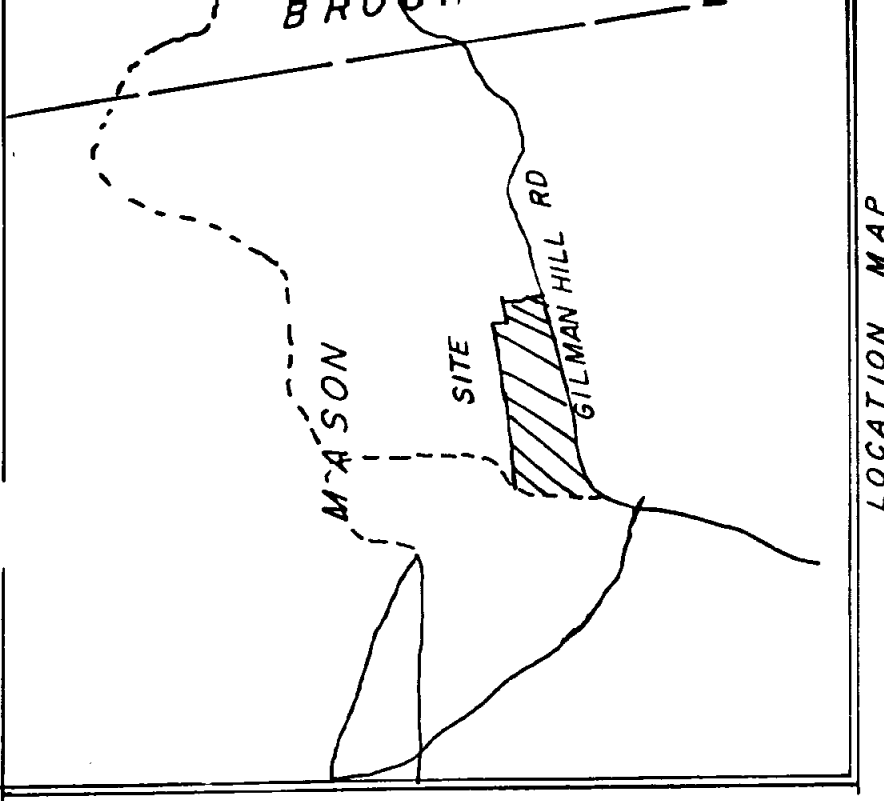
11"

8.5"

8.5"

11"

17"



MAG NORTH 1986

APPROVAL BY "THE MASON PLANNING BOARD"
ON: DATE: 11-25-86
CERTIFIED BY: [Signature] CHAIRMAN
[Signature] SECRETARY

Total Area = 50.1 ac.±

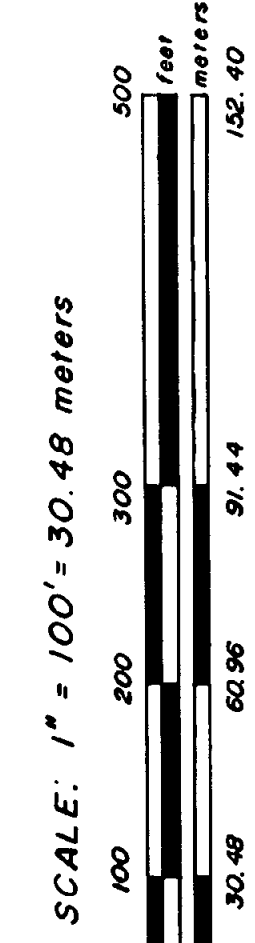
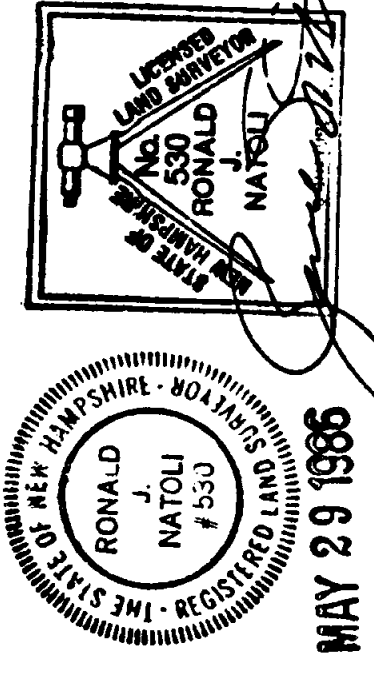
N. H. W. S. & P. C. C. SUBDIVISION APPROVAL
No. 22176 (MAY 7, 1986)

PROPOSED SUBDIVISION
FOR
A. & T. FOREST PRODUCTS
GILMAN HILL ROAD
MASON, HILLSBOROUGH COUNTY, N. H.

SCALE 1"=100'
MARCH 25, 1986
MAY 29 1986
TAX MAP - D - LOT 11-1

SOILS:
247-B - LYME STONY LOAM - 0-5% SLOPE
142-C - MONADNOCK FINE SANDY LOAM 8%-15% SLOPES
143-C - MONADNOCK STONY FINE SANDY LOAM 8%-15% SLOPES
143-D - MONADNOCK STONY FINE SANDY LOAM 15%-35% SLOPES
613-A - CROGHAN LOAMY FINE SAND 0%-3% SLOPES
(Hillsborough County Soil Survey - Sheet 30
Western Part)

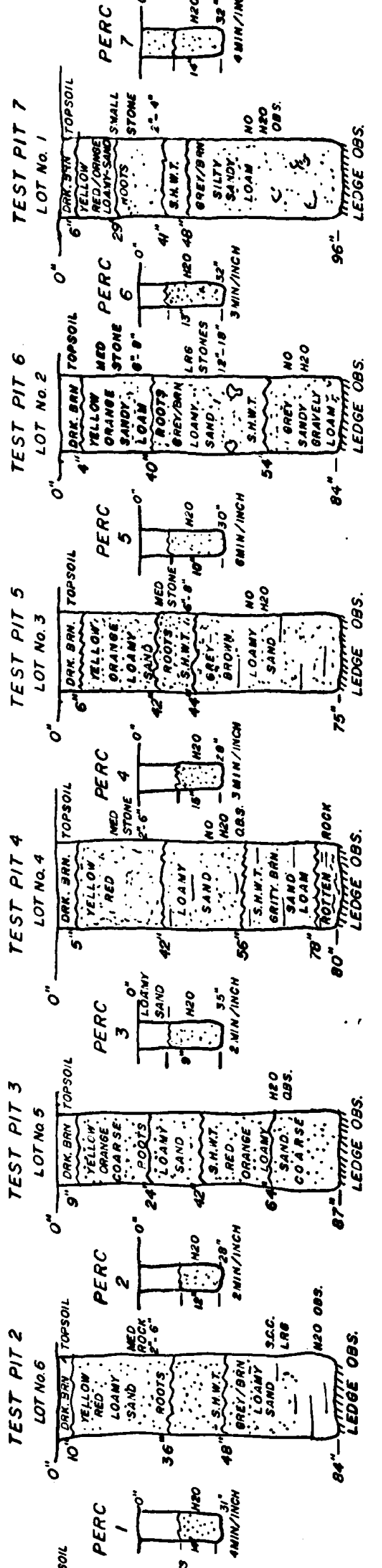
SUBDIVIDER
A. & T. FOREST PRODUCTS INC.
RFD #1, CHAPPELL DRIVE
MILFORD, N. H. 03055



SOIL PROFILE EXAMINATION & PERCOLATION TESTS

DATE OF TESTS: 8-MARCH-86

TEST PIT LOCATION
PERC TEST LOCATION



Phone (603) 644-2666
ENGINEERS - SURVEYORS - FORESTERS
NATOLI ASSOCIATES
P. O. BOX 1026
MANCHESTER, N. H. 03105

MAY 29 1986